
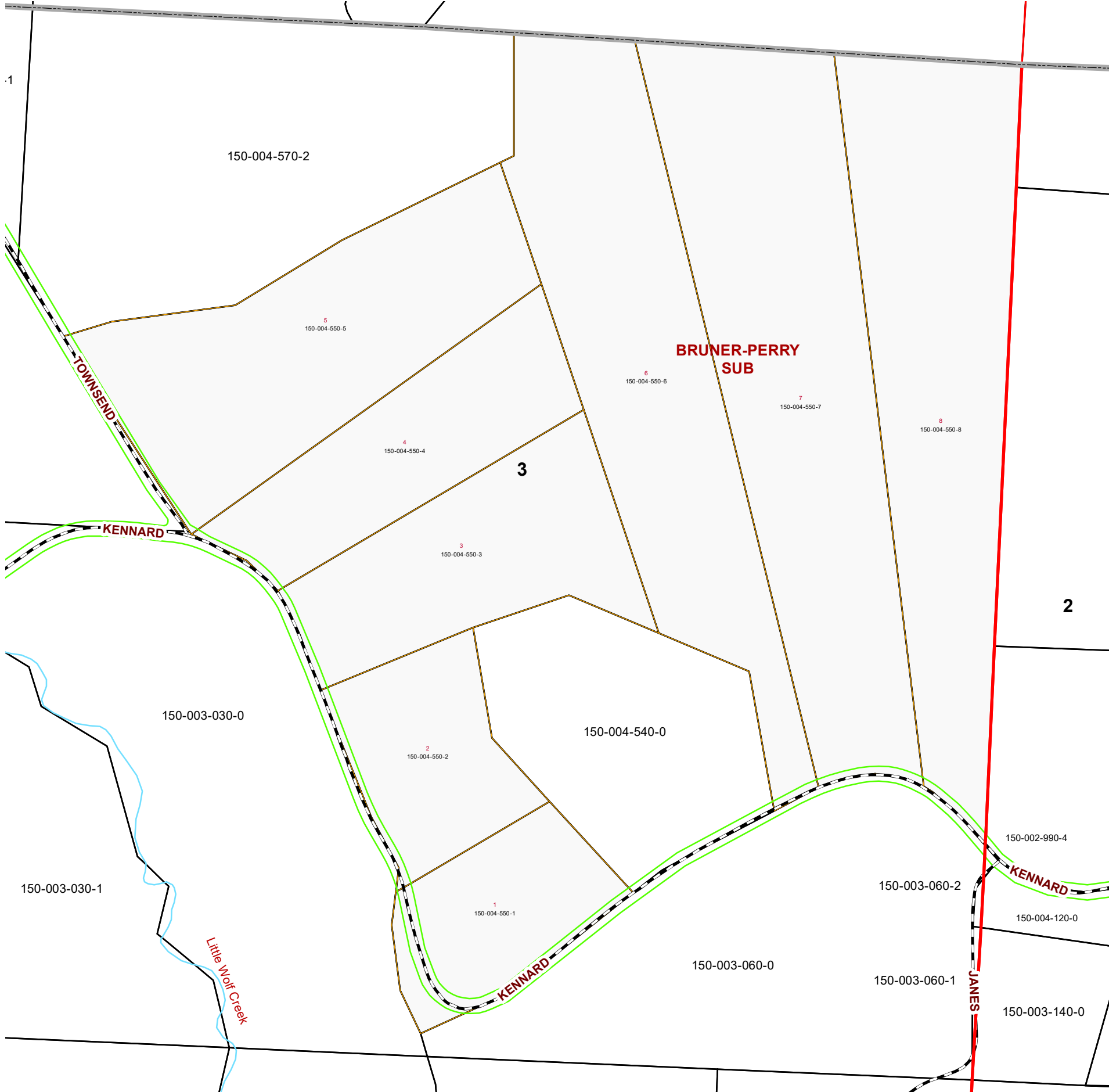


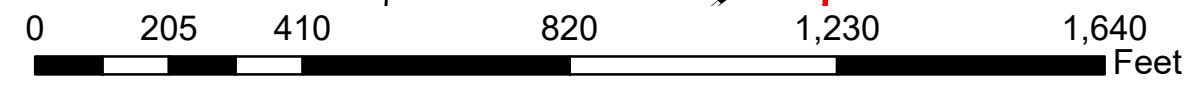
# BRUNER PERRY SUBDIVISION

## PENN TOWNSHIP SECTION 3 R 12 TWP 9 MORGAN COUNTY, OHIO

PIN	Owner	LegalDescr	Acres	VOL	PAGE	Survey_Ref
150-004-550-4	EDWARDS MICHAEL ADAM & KRISTIN	R12 T09 S03 BRUNER P	7.002	OR221	2365	Bruner-Perry S
150-004-550-5	EDWARDS MICHAEL ADAM & KRISTIN	R12 T09 S03 BRUNER P	12.021	OR221	2365	Bruner-Perry S
150-004-550-3	MENNINGER FRANK L & MICHAEL SLO	R12 T09 S03 BRUNER P	8.069	OR227	376	Bruner-Perry S
150-004-550-8	OVERMYER CHRIS L	R12 T09 S03 BRUNER P	15.18	OR138	670	Bruner-Perry S
150-004-550-7	OVERMYER CHRIS L	R12 T09 S03 BRUNER P	16.068	OR138	670	Bruner-Perry S
150-004-550-1	SLONE MICHAEL & TARA	R12 T09 S03 BRUNER P	5.011	OR227	3112	Bruner-Perry S
150-004-550-2	SLONE MICHAEL & TARA	R12 T09 S03 BRUNER P	5.013	OR227	3112	Bruner-Perry S
150-004-550-6	VOGEL JEFFRY G & ANNE M	R12 T09 S03 BRUNER P	17.189	OR222	746	Bruner-Perry S



Boundaries			
	Hydro		Section
	Roads		Lot
	County		Township
	Parcel		ROW



Source: Morgan County Engineer's Office  
 Author: Marcia Wolfe  
 Date: 12/31/20

Disclaimer: The information that these maps contains is for reference purposes only. Please bring any erros to the attention of the Engineer's Office staff. Thank you